



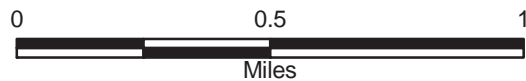
Beach Tower Locations

City of Huntington Beach



Information Services Department

HB GIS
August 2007





MAP 1

Beach Blvd.



MAP 2

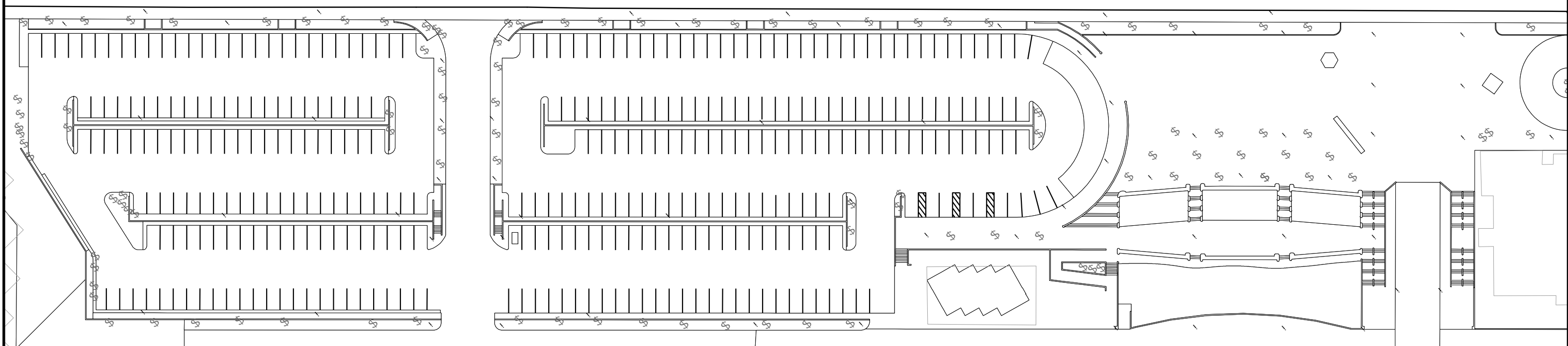
100ft

6th Street

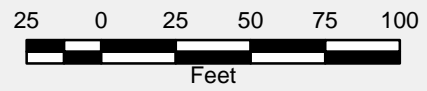
5th Street

Main Street


Pacific Coast Highway



! Light Pole
 \$ Tree



Huntington City Beach
MAP 3
Pier Plaza
City of Huntington Beach



Pier